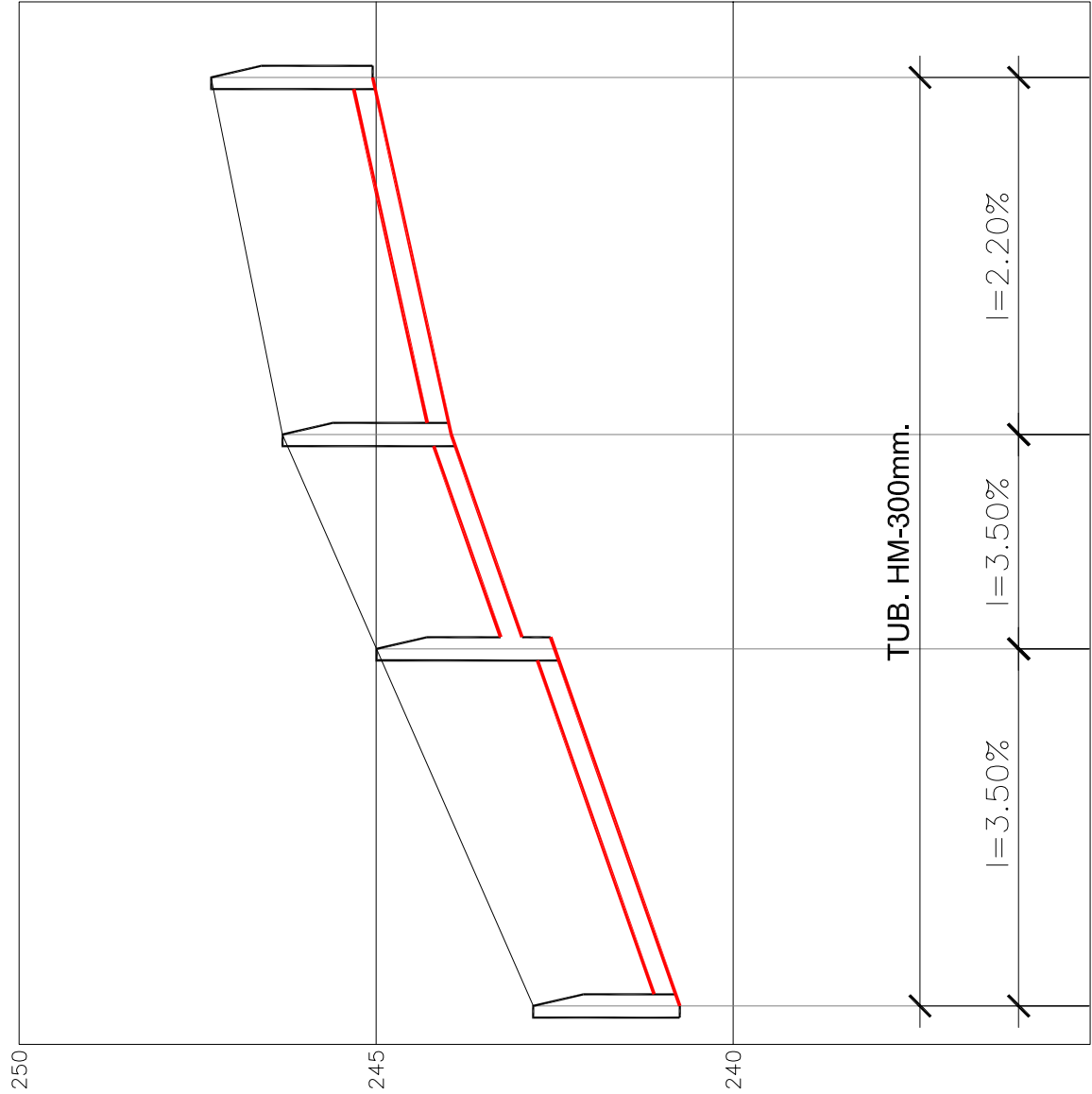


PERFIL LONGITUDINAL tramo 5

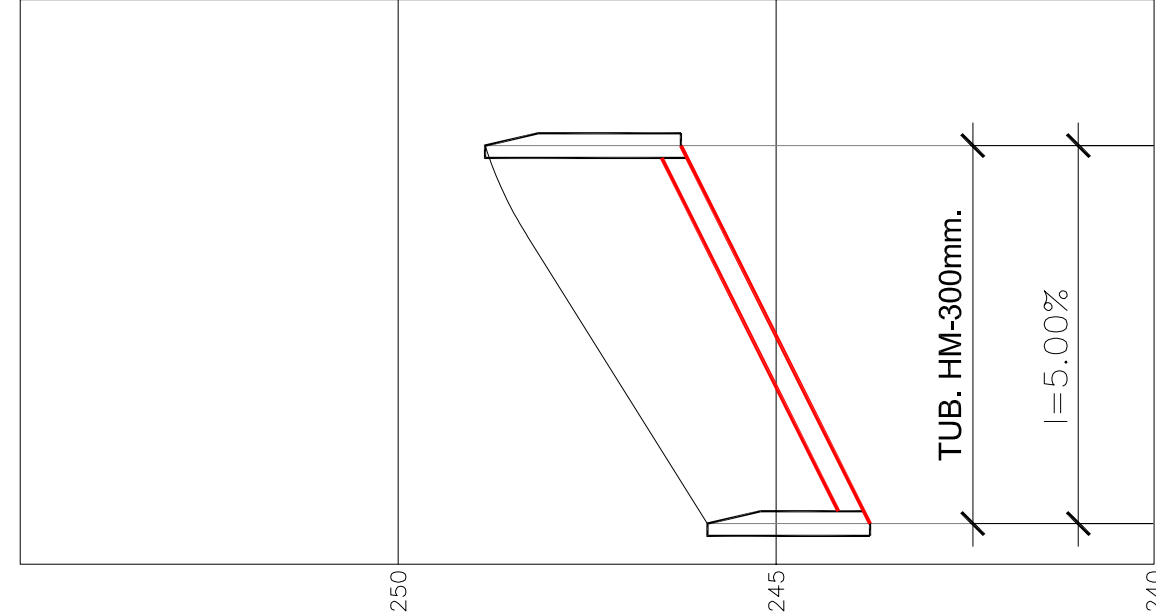
ESCALA H:1/1.000 V:1/100



Distrito	Comunidad	Parcela	Posante	Terreno	Costo
0.00	50.00	30.00	243.95	246.31	-2.36
0.00	50.00	242.50	242.90	244.99	-2.49
240.75	245.05	247.31	247.31	247.31	-2.26

PERFIL LONGITUDINAL tramo 6

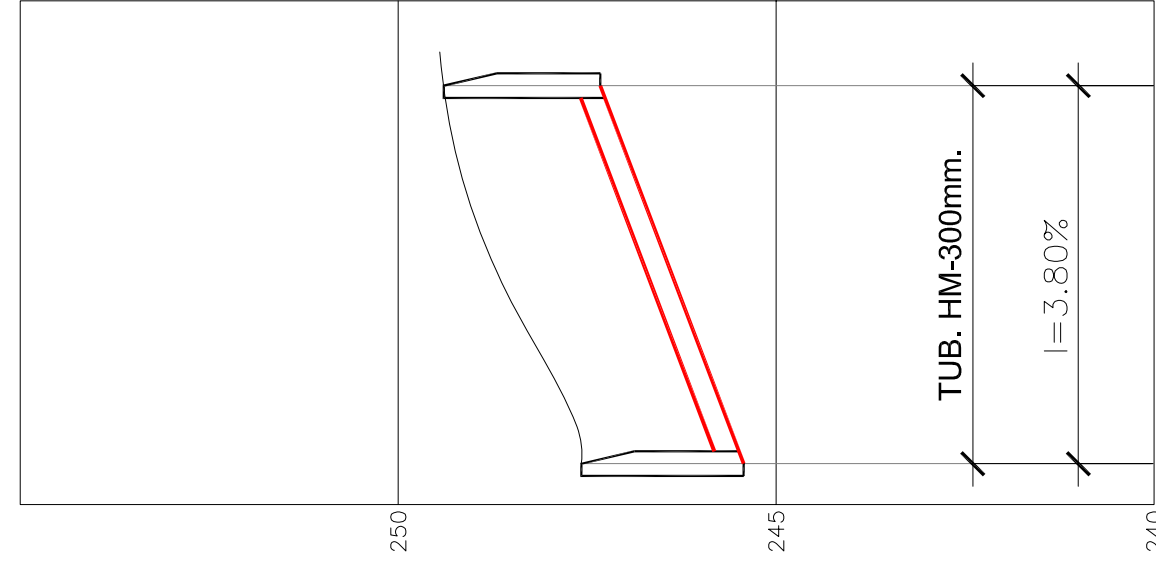
ESCALA H:1/1.000 V:1/100



	Balanza	-2.15		
	Comunidad Parcela	0.00		
	Rosante	243.76		
	Torreño	245.91		
	Colegas			
	Rojas			
		-2.59		
		248.85		
		246.26		
		50.00		
		50.00		

PERFIL LONGITUDINAL tramo 7

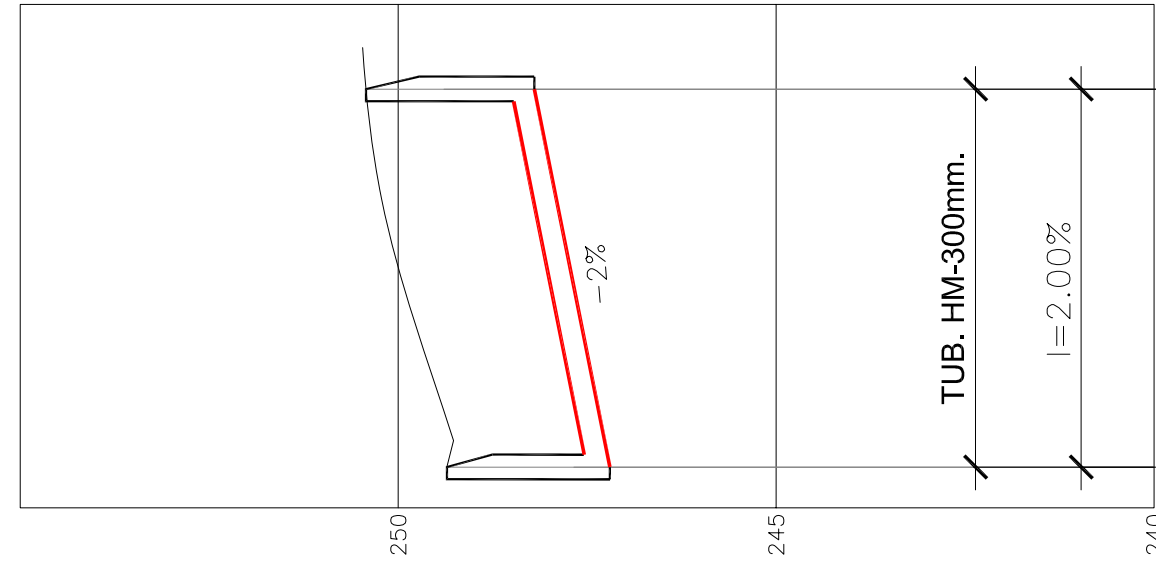
ESCALA H:1/1.000 V:1/100



	Balanza	Acumulado	Porcib	Rosante	Caja	Torreio	Colas	
50.00	0.00	0.00		245.43	247.57	-2.14		
50.00								
247.33								
249.40								
-2.07								

PERFIL LONGITUDINAL tramo 8

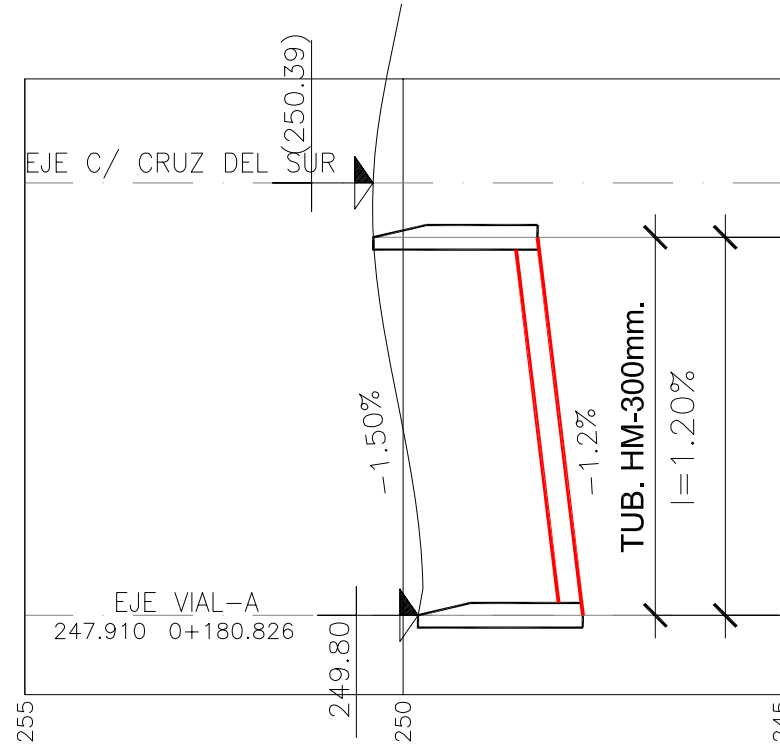
ESCALA H:1/1.000 V:1/100



Distancia	
Comunidad	Porcía
0.00	0.00
50.00	50.00
247.20	247.20
249.35	249.35
250.42	250.42
248.20	248.20
2.15	2.15
2.22	2.22

PERFIL LONGITUDINAL
URANO ESTE **tramo 9**

ESCALA H:1/1.000 V:1/100

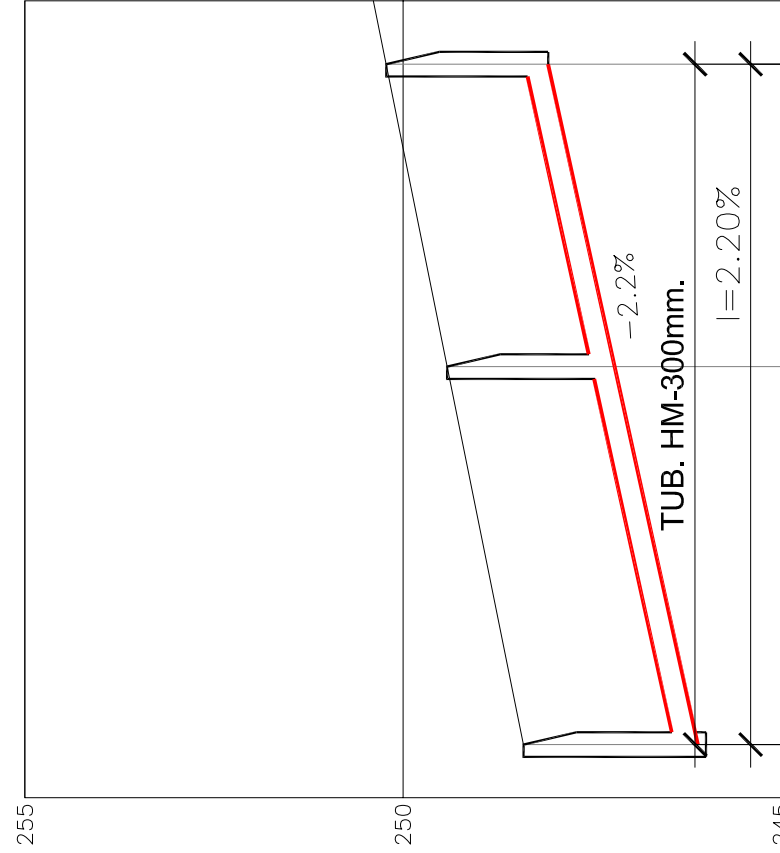


Chemical	0.00	247.62	249.80	-2.18
Physical	0.00	247.62	249.80	-2.18
Biological	50.00	248.22	250.39	-2.17
Other	50.00	248.22	250.39	-2.17

PERFIL LONGITUDINAL

tramo 11

ESCALA H:1/1.000 V:1/100

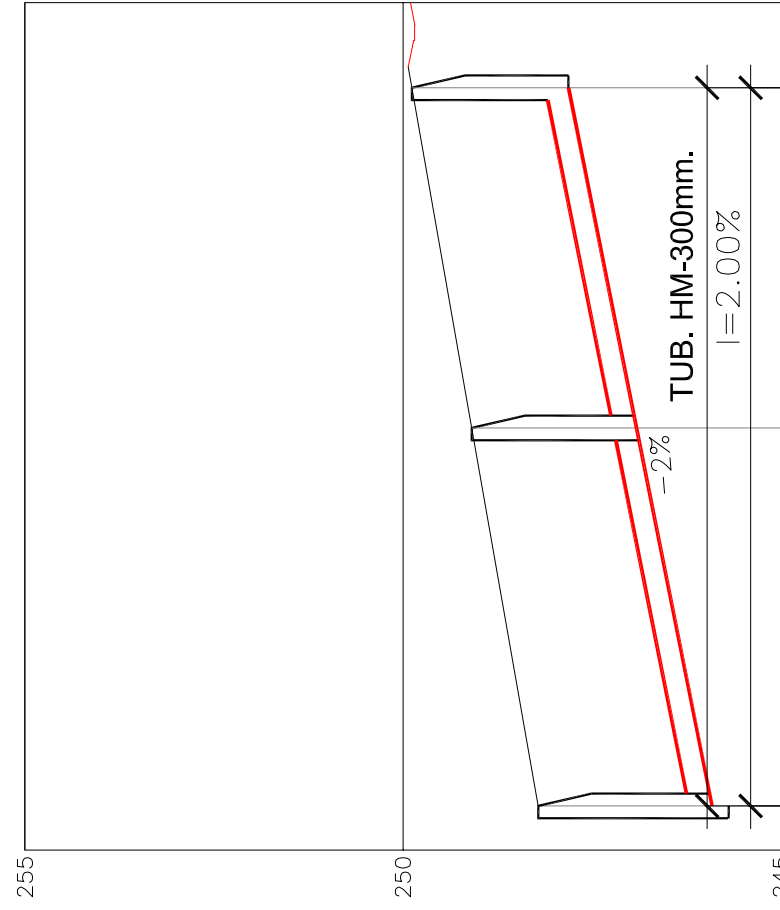


Distancia		Costo	
Parcial	Resante	Parcial	Resante
0.00	246.99	-2.41	248.41
50.00	50.00	-2.21	249.41
90.00	40.00	-2.14	250.22
	248.08		

PERFIL LONGITUDINAL

tramo 12

ESCALA H:1/1.000 V:1/100



	Estimated Benefit	Estimated Cost
Private	0.00	-2.52
Public	0.00	-2.30
Total	0.00	-48.21
Private	243.69	248.21
Public	245.91	248.21
Total	489.60	496.42
Private	50.00	-2.17
Public	50.00	-2.07
Total	100.00	-4.24

PROYECTO DE URBANIZACION
del Area de Intervención F-57-8



Zaragoza
VIVIENDA

SOCIEDAD MUNICIPAL
DE REHABILITACION
URBANA DE ZARAGOZA

NOTAS:

ARQUITECTURA—URBANISMO
Poseo Ruiseñores, 22
50006 ZARAGOZA

LIGERUM S.L.

LOS INGENIEROS DE CAMINOS, C. y P.,

Wendy Wendy

proyecto - red de alcantarillado
perfiles longitudinales
tramos 5 a 12

ESCALA:
plano