# EJE 12

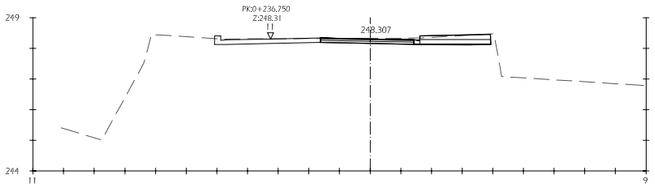


Pk=0+000

S. FIRME = 1.18 m2.

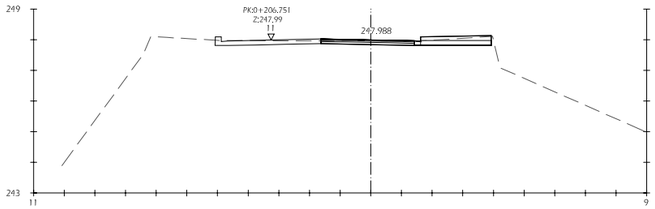


Pk=0+030

S. FIRME = 1.18 m2.

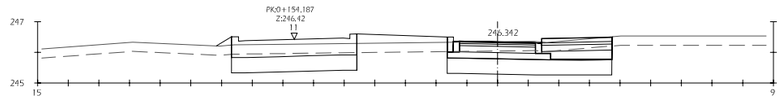


Pk=0+080

S. SUELO_SEL_1 = 2.69 m2. S. D_TIERRA = 4.24 m2.
S. TERRAPLEN = 0.10 m2.
S. FIRME = 3.33 m2.
S. VEGETAL = 1.69 m2.

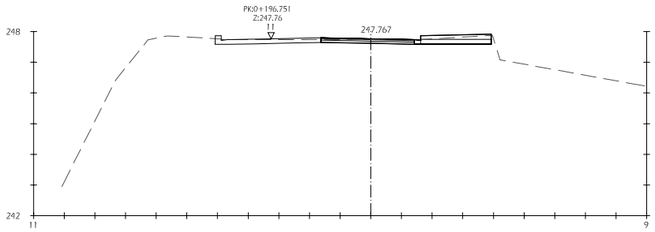


Pk=0+040

S. FIRME = 1.18 m2.

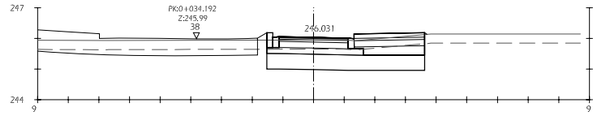


Pk=0+090

S. SUELO_SEL_1 = 2.58 m2. S. D_TIERRA = 3.65 m2.
S. TERRAPLEN = 0.18 m2.
S. FIRME = 3.21 m2.
S. VEGETAL = 1.68 m2.

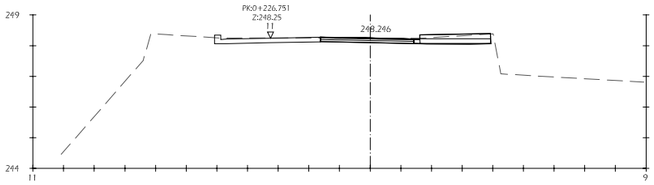


Pk=0+010

S. FIRME = 1.18 m2.

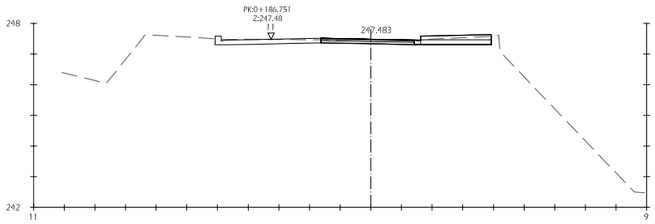


Pk=0+050

S. FIRME = 1.18 m2.

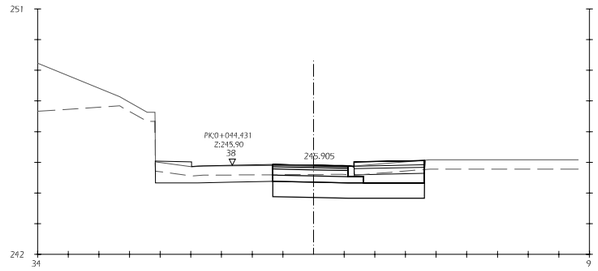


Pk=0+100

S. SUELO_SEL_1 = 8.73 m2.
S. FIRME = 3.07 m2.
S. VEGETAL = 1.49 m2.
S. D_TIERRA = 10.15 m2.

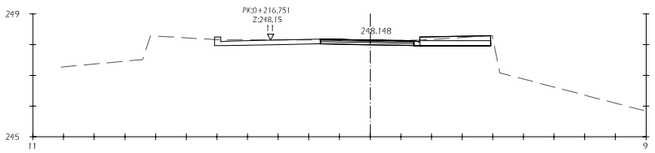


Pk=0+020

S. FIRME = 1.18 m2.

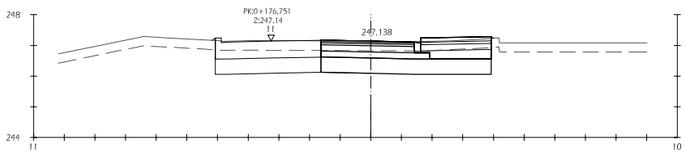


Pk=0+060

S. SUELO_SEL_1 = 10.45 m2. S. D_TIERRA = 11.94 m2.
S. TERRAPLEN = 0.03 m2.
S. FIRME = 3.40 m2.
S. VEGETAL = 1.69 m2.

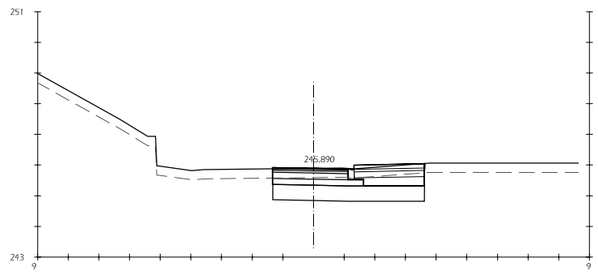


Pk=0+104.810

S. SUELO_SEL_1 = 8.73 m2.
S. FIRME = 3.07 m2.
S. VEGETAL = 1.49 m2.
S. D_TIERRA = 10.17 m2.

| TITULO | PROMOTOR | ARQUITECTOS | INGENIEROS DE CAMINOS C. Y P. | CÓDIGO DE PLANO | DESIGNACIÓN | FECHA |
|---|---|---|---|---|---|---|
| TEXTO REFUNDIDO<br>Proyecto de Urbanización FASE II<br>CORREDOR VERDE OLIVER- VALDEFIERRO | Zaragoza<br>AYUNTAMIENTO | TEÓFILO MARTÍN, FRANCISCO BERRUETE | CARLOS LABARTA, GERARDO MOLPECERES, CARLOS MARTÍN, JOAQUÍN BERNAD, FELIX ROYO, JOSÉ ANTONIO ALONSO | 9.2<br>HOJA 47 DE 86 | PERFILES TRANSVERSALES<br>CORREDOR VERDE (TRAMO 2)<br>EJE 12 | NOVIEMBRE 2008<br>ESCALA 1 / 200 |