TRANSVERSALES VIAL B-1

0+120.000

Superficie	
Desmonte	0.00 m2
Terraplén	48.82 m2
Suelo S.	11.55 m2
Capa vegetal	14.86 m2

Rasante 222.205
Terreno 219.838

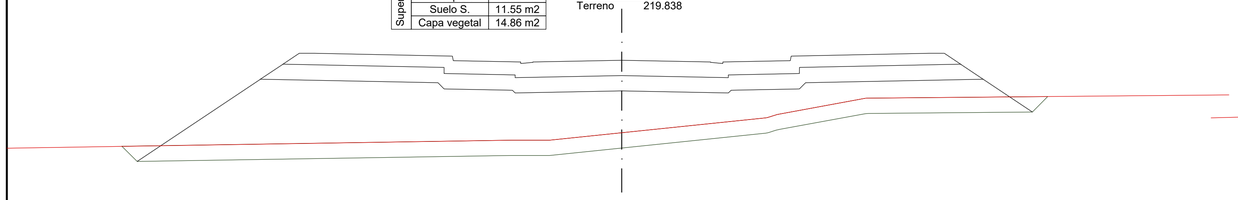

0+140.000

Superficie	
Desmonte	0.00 m2
Terraplén	61.74 m2
Suelo S.	11.55 m2
Capa vegetal	15.81 m2

Rasante 222.105
Terreno 219.572

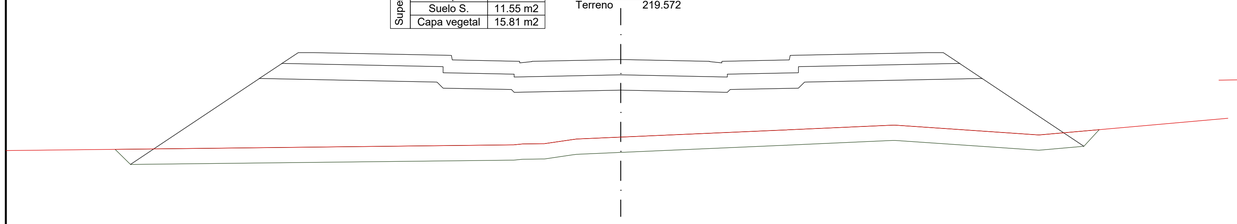

0+160.000

Superficie	
Desmonte	0.00 m2
Terraplén	19.74 m2
Suelo S.	11.55 m2
Capa vegetal	13.88 m2

Rasante 222.011
Terreno 220.949

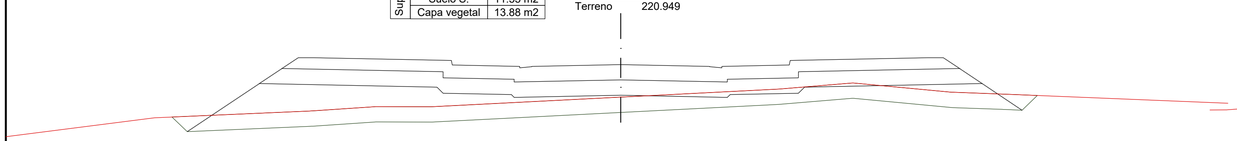

0+180.000

Superficie	
Desmonte	0.00 m2
Terraplén	18.95 m2
Suelo S.	11.55 m2
Capa vegetal	14.39 m2

Rasante 221.988
Terreno 221.387

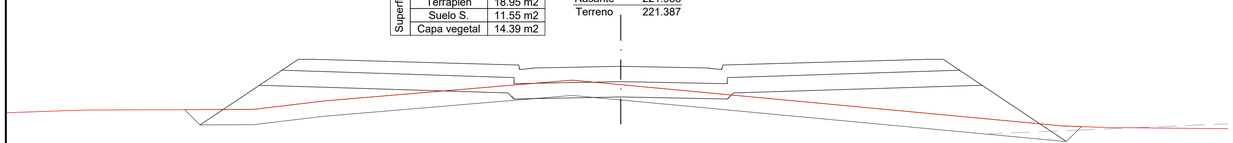

0+200.000

Superficie	
Desmonte	0.00 m2
Terraplén	47.48 m2
Suelo S.	11.00 m2
Capa vegetal	12.56 m2

Rasante 222.056
Terreno 219.634

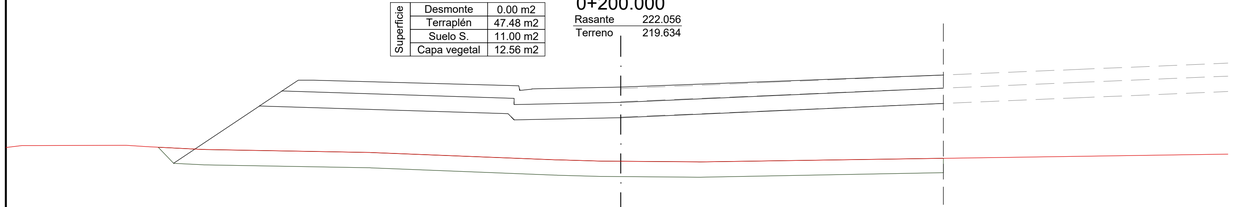

0+220.000

Superficie	
Desmonte	0.00 m2
Terraplén	60.72 m2
Suelo S.	11.55 m2
Capa vegetal	15.90m2

Rasante 222.215
Terreno 220.161

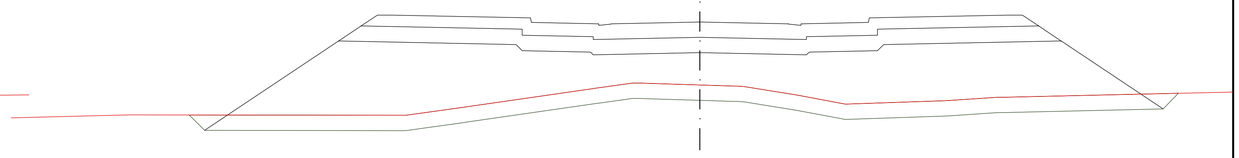

0+240.000

Superficie	
Desmonte	0.00 m2
Terraplén	79.71 m2
Suelo S.	11.55 m2
Capa vegetal	15.98 m2

Rasante 222.415
Terreno 219.133

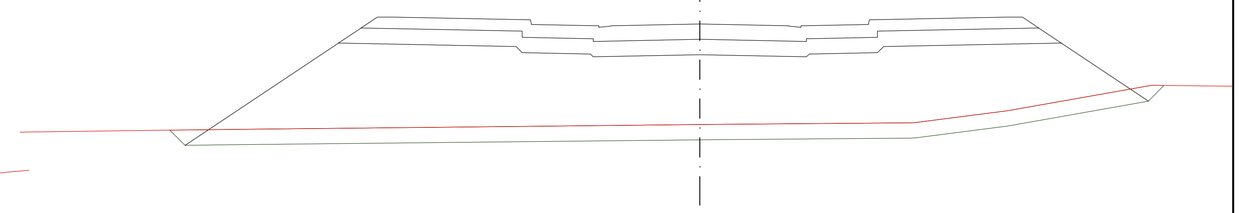

0+260.000

Superficie	
Desmonte	0.00 m2
Terraplén	100.86 m2
Suelo S.	11.55 m2
Capa vegetal	17.18 m2

Rasante 222.615
Terreno 218.182

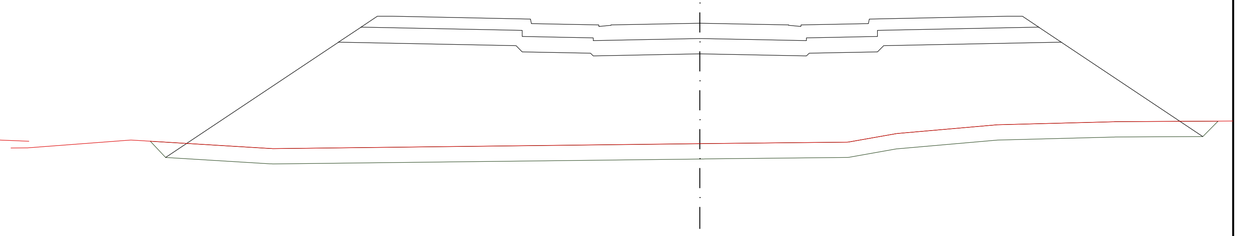

0+280.000

Superficie	
Desmonte	0.00 m2
Terraplén	108.53 m2
Suelo S.	11.55 m2
Capa vegetal	17.81 m2

Rasante 222.806
Terreno 218.772

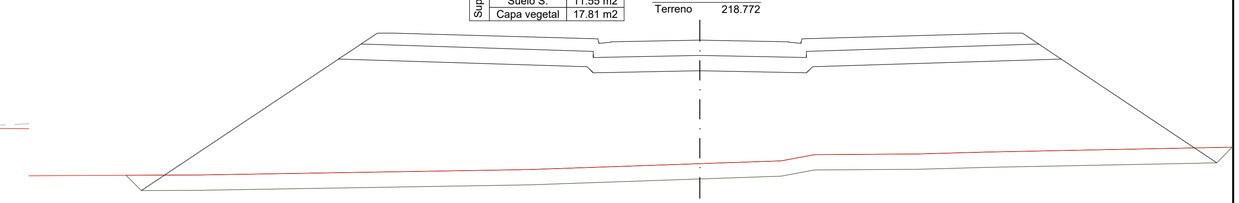

0+300.000

Superficie	
Desmonte	0.00 m2
Terraplén	76.43 m2
Suelo S.	10.56 m2
Capa vegetal	10.55 m2

Rasante 222.967
Terreno 219.155

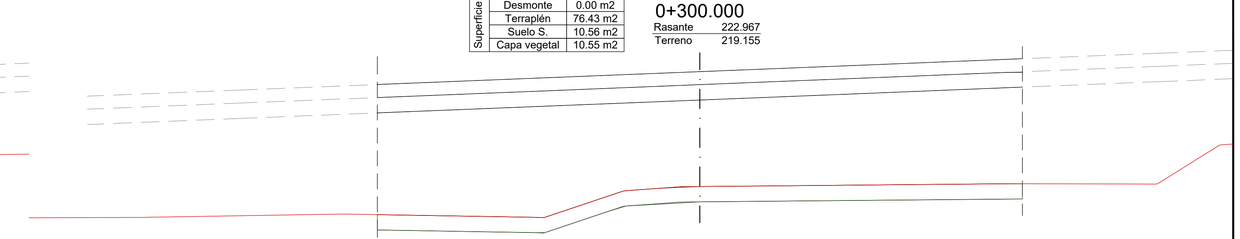

TEXTO REFUNDIDO PROYECTO DE URBANIZACIÓN
SUZ-38/1 Y PERI "QUINTA JULIETA"
ZARAGOZA

JUNIO 2024

PROMOTOR
JUNTA DE COMPENSACIÓN DE LA UNIDAD DE EJECUCIÓN
CONJUNTA DEL PLAN PARCIAL SECTOR SUZ (D) 38/1
Y DEL PERI "QUINTA JULIETA"

EL INGENIERO DE CAMINOS, C. y P.
Fdo. FELIX ROYO MILLAN
COLEGIADO Nº 8513

ESCALAS EN ORIGINAL UNE A1
1/100
0 1 2 3 4 5 m

RED VIARIA
PERFILES TRANSVERSALES
VIAL B1

plano PU.05
03.08
REF: 381-PU-050308